

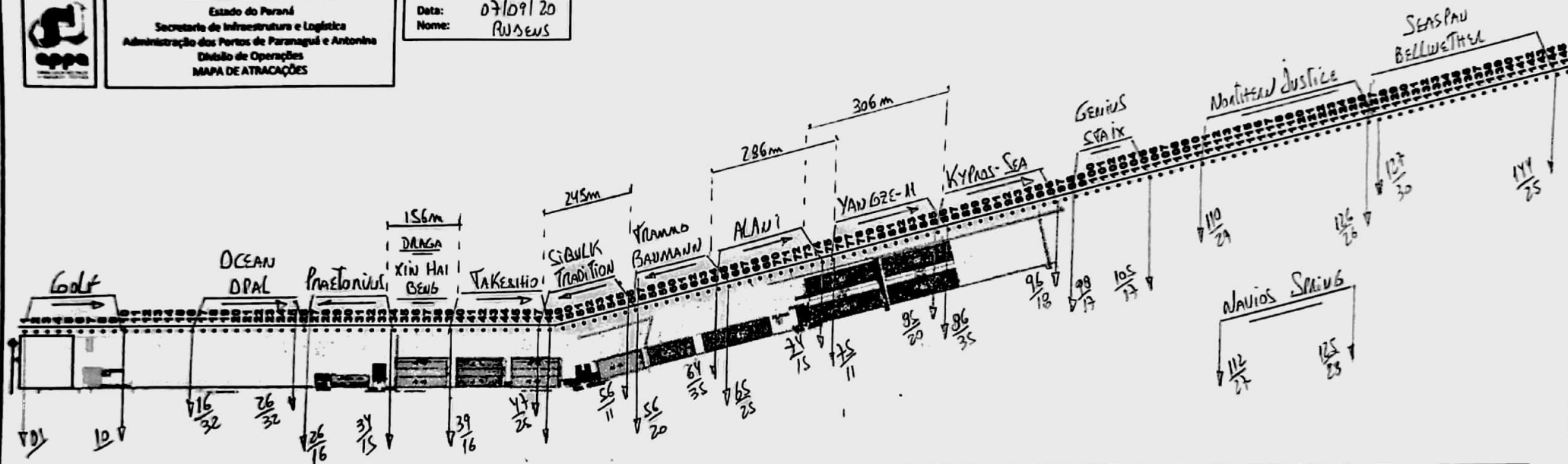




Estado do Paraná
Secretaria de Infraestrutura e Logística
Administração dos Portos de Paranaguá e Antonina
Divisão de Operações
MAPA DE ATRACAÇÕES

Data: 07/09/20
Nome: RUISEUS



Atracação	Az	Hora	Desatracação	Az	Hora	Parada/Obs	Az	Hora
OCEAN OPAL	04	1600	STAMP ISLAND	04	1600			
SIGULK TRADITION	09	1800	BERGE HALLASAN	09	1800			
ALANI	12	1600	CARNEA	12	1600			
YANGZE-II	3F	13	ATHINOLA	3F	13			
GENIUS SPANIX	15	0600						
NORTHERN JUSTICE	17	1730	NORTHERN JUSTICE	3F	14			
NAVIOS SPRING	3F	14	1330					
SEASPAU BELLWETHER	18	0700	CAP SAN ANTONIO	18	0600			
AGUILA	cat	PE	1300	CHEMB. NEW ORLEANS	cat	PE	1300	
GULF LOCAL	cat	3F	PE	1300	AGUILA	cat	3F	PE
LUMPHINI PARK	cat	3F	PE	1400	ROMULA ALMEIDA	cat	3F	PE
BW LEOPARD	cat	P	2000	WINEA YANDEA	cat	P	2000	
SAGA ANDARAÍMA	ANT	01	1500	DS SOME PULKEA	ANT	01	1400	

1200 1300 1400